



[Home](#)

**Resources consulted for Suffolk:**

A Bibliography of County Maps - Large Scale County Maps of England.  
Tooley R.V.

The Printed Maps in the Atlases of Great Britain and Ireland 1579-1870  
Chubb Thomas Dawson 1927

Discovered this website that has a lot of county maps dating back to the 1500's  
The following pages are portions of the maps for Suffolk that shows the Hessett village.

Due to the size of the photos it may be better to view on a laptop or desk computer.





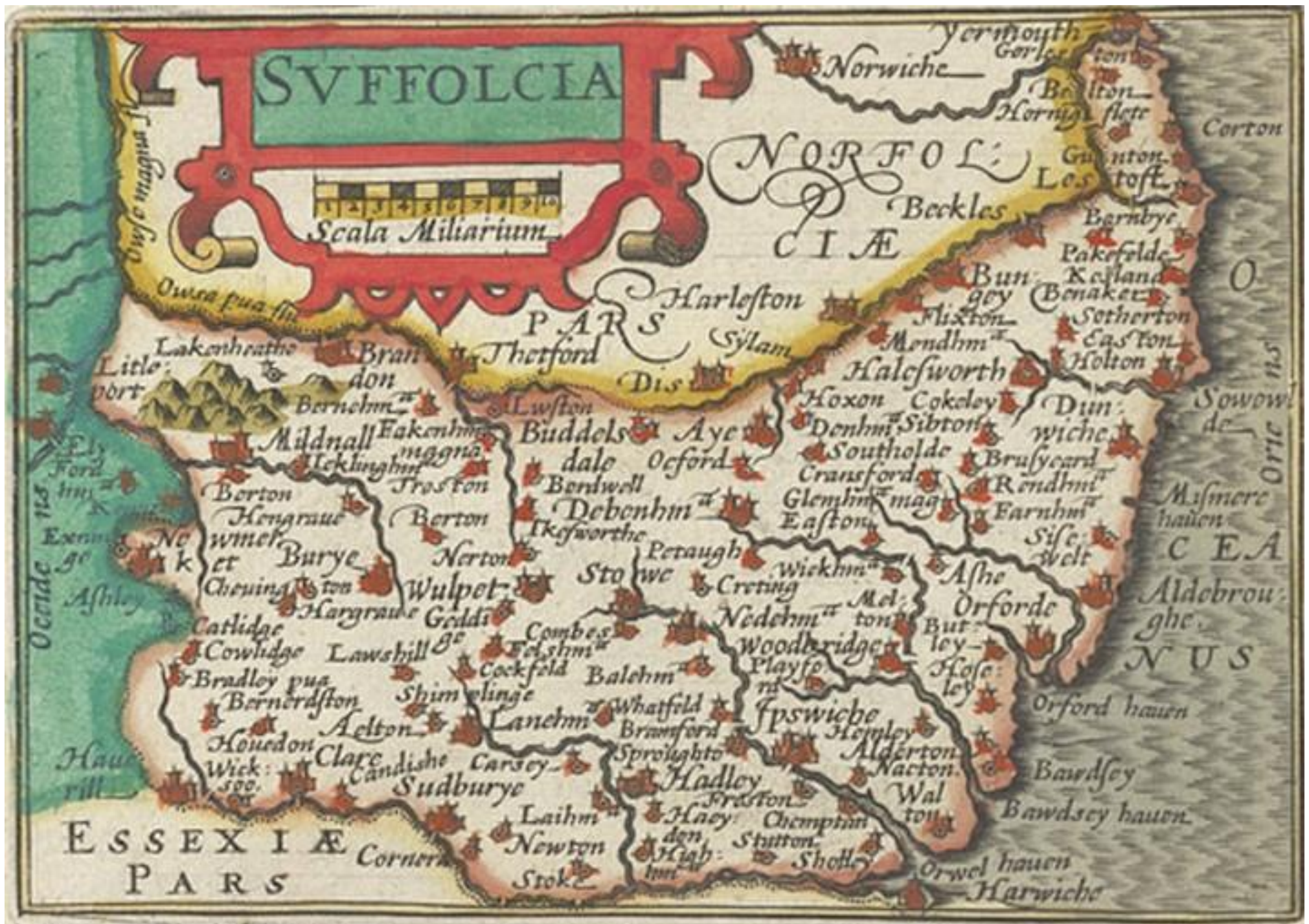
1564 Suffolk Gerard Mercator in Anglia & Scotiae & Hibernie





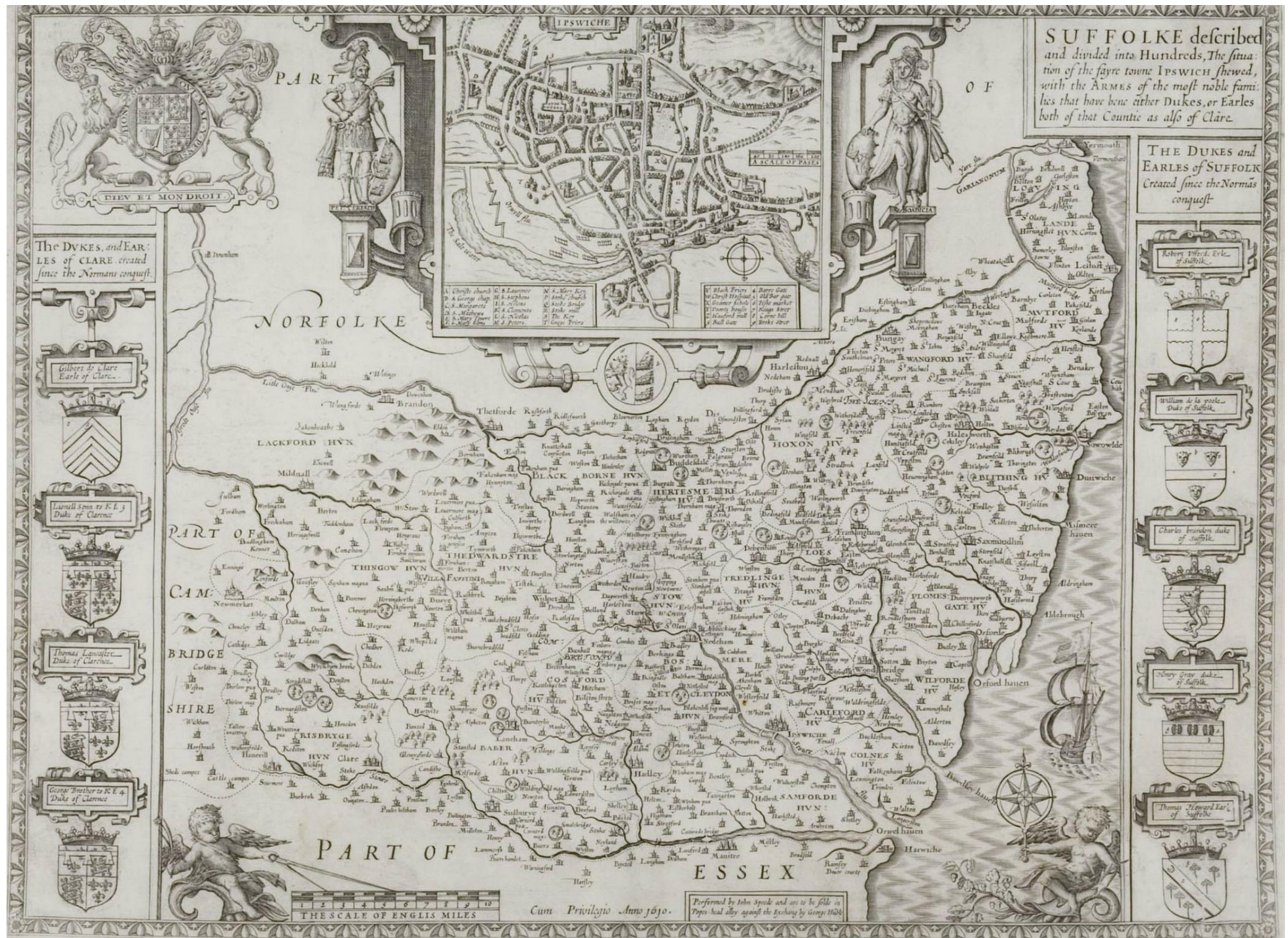
1579 Suffolcae Comitatus Christopher Saxton





1605 Suffolk Pieter van den Keere in his Atlas of the British Isles





1611 Suffolk John Speed in The Theatre of the Empire of Great Britaine.



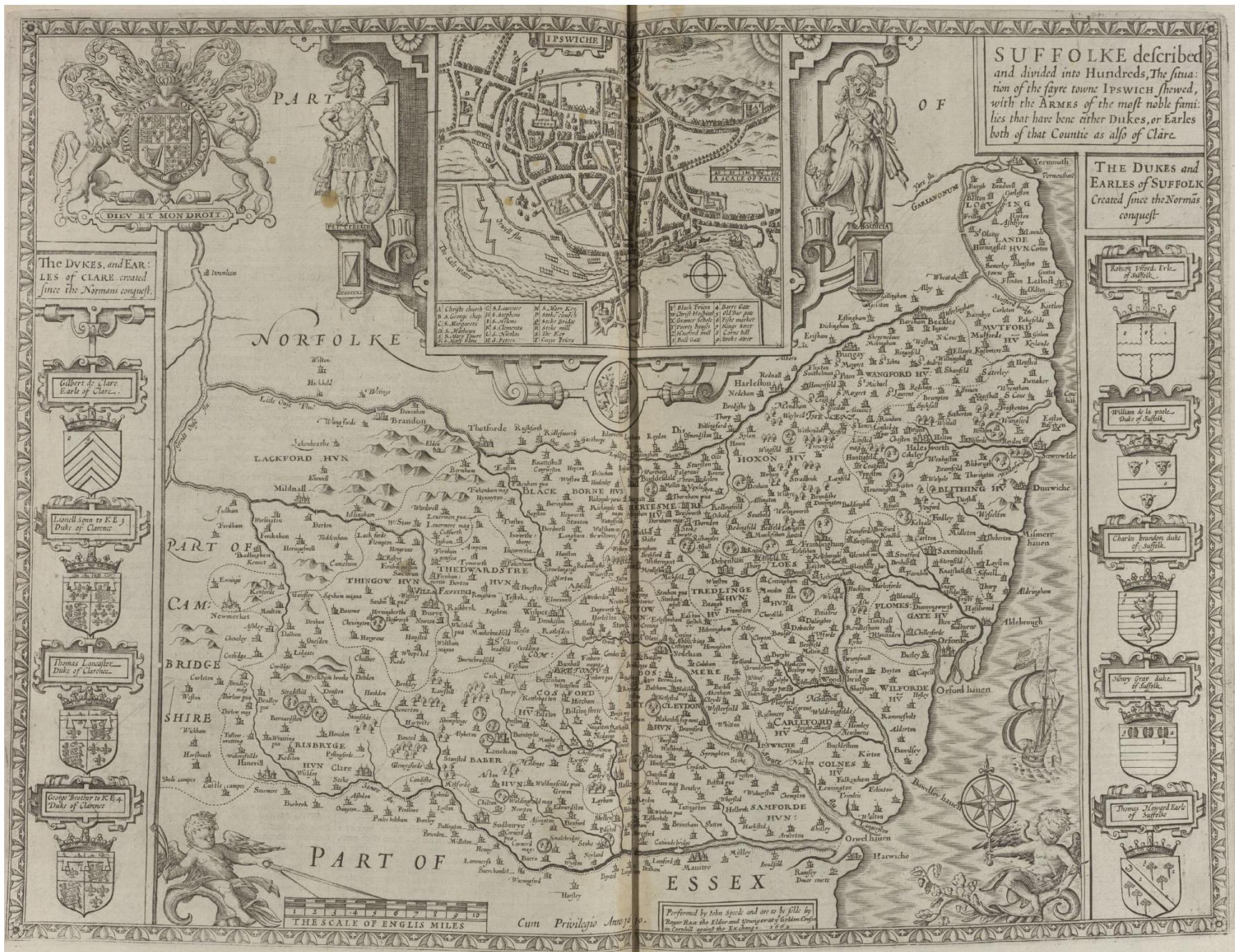






1647 Suffolk Joan Blaeu, Princeton Historic Map Collection





1662 Suffolk John Speed in A Prospect of the Most Famous Parts of the World Image courtesy of The British Library  
King's Collection



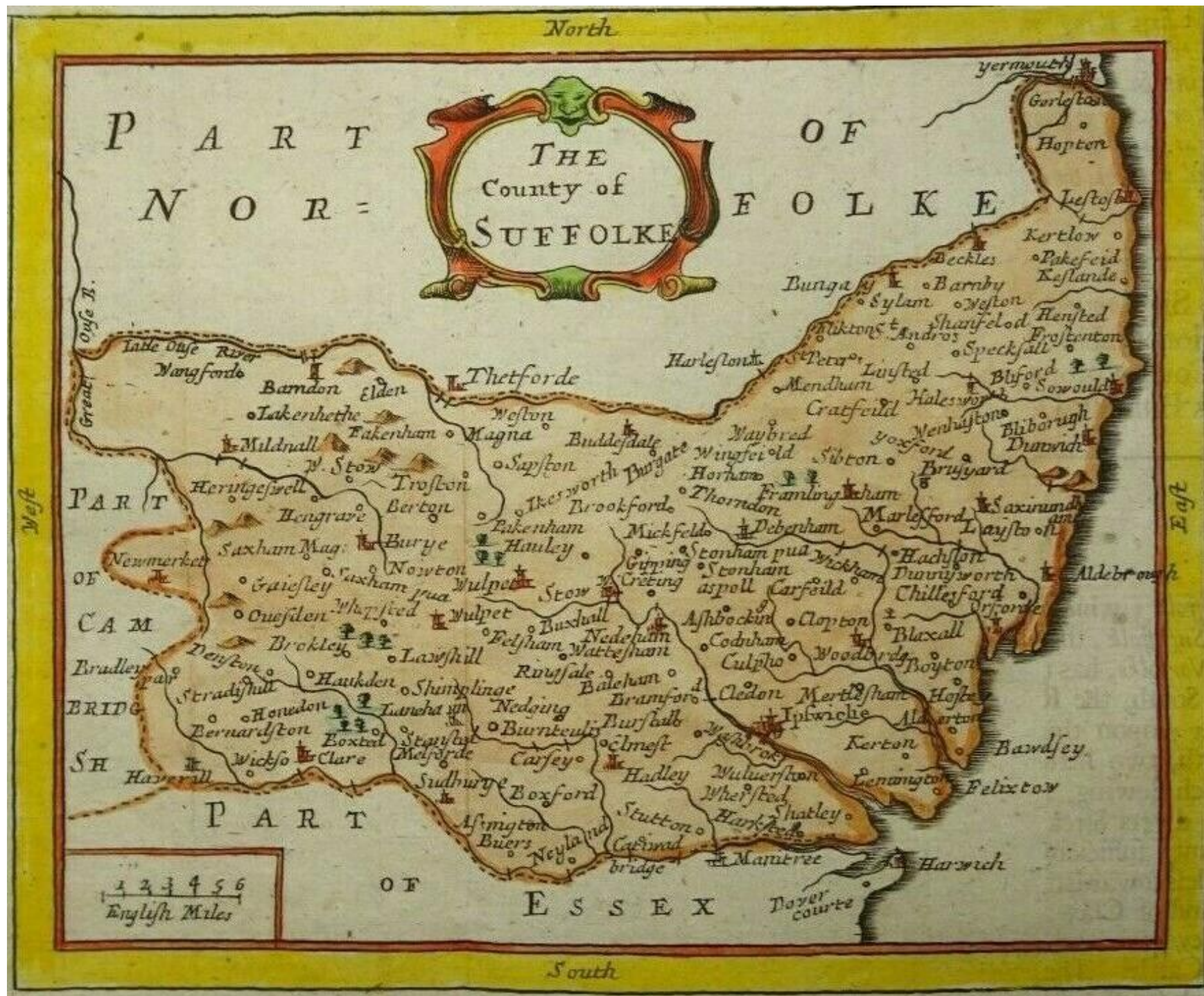






1690 Suffolk Robt. Morden in Camden's Britannia (Yale University Library).





1701 Suffolk John Seller in Anglia Contracta.





1715 Suffolk Gerardum Valk & Petrum Shenk, Wikimedia.





1720 Suffolk & Norfolk Emanuel Bowen in Britannia Depicta



M. Stow H.  
N. Bosmere et Clydon H.  
O. Fredlinge H.  
P. Loes H.  
Q. Plomesgate H.  
R. Babir H.  
S. Clorford H.  
T. Stamford H.  
V. Carlesford H.  
W. Colnes H.  
X. Wilforde H.

## By

H. Moll Geographer.

*P. of N O R*

F O L K

0 5 10  
English Miles



PART OF  
ESSEX

THE



1724 Suffolk H. Moll.



















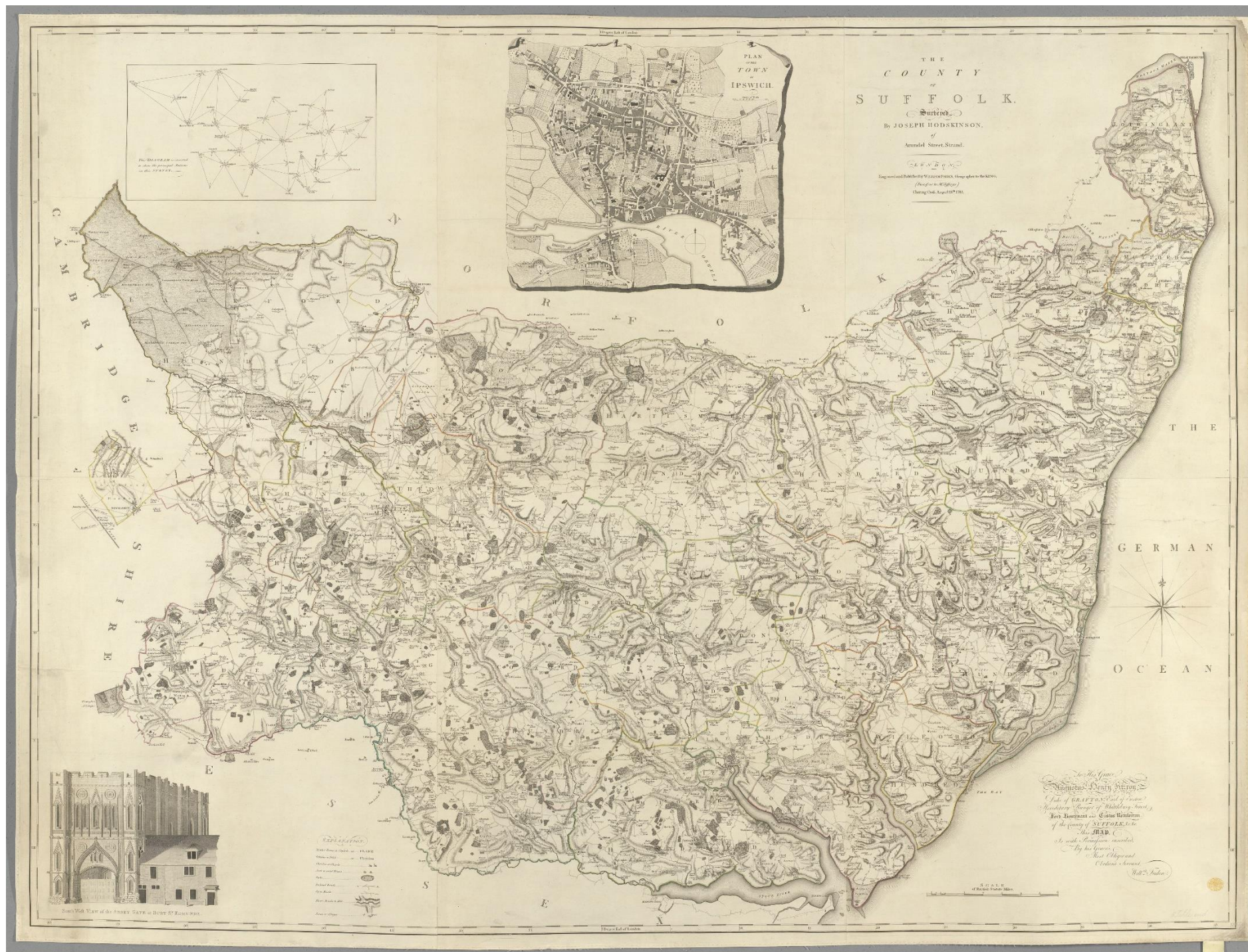


1764 Suffolk Thomas Kitchin in England Illustrated.









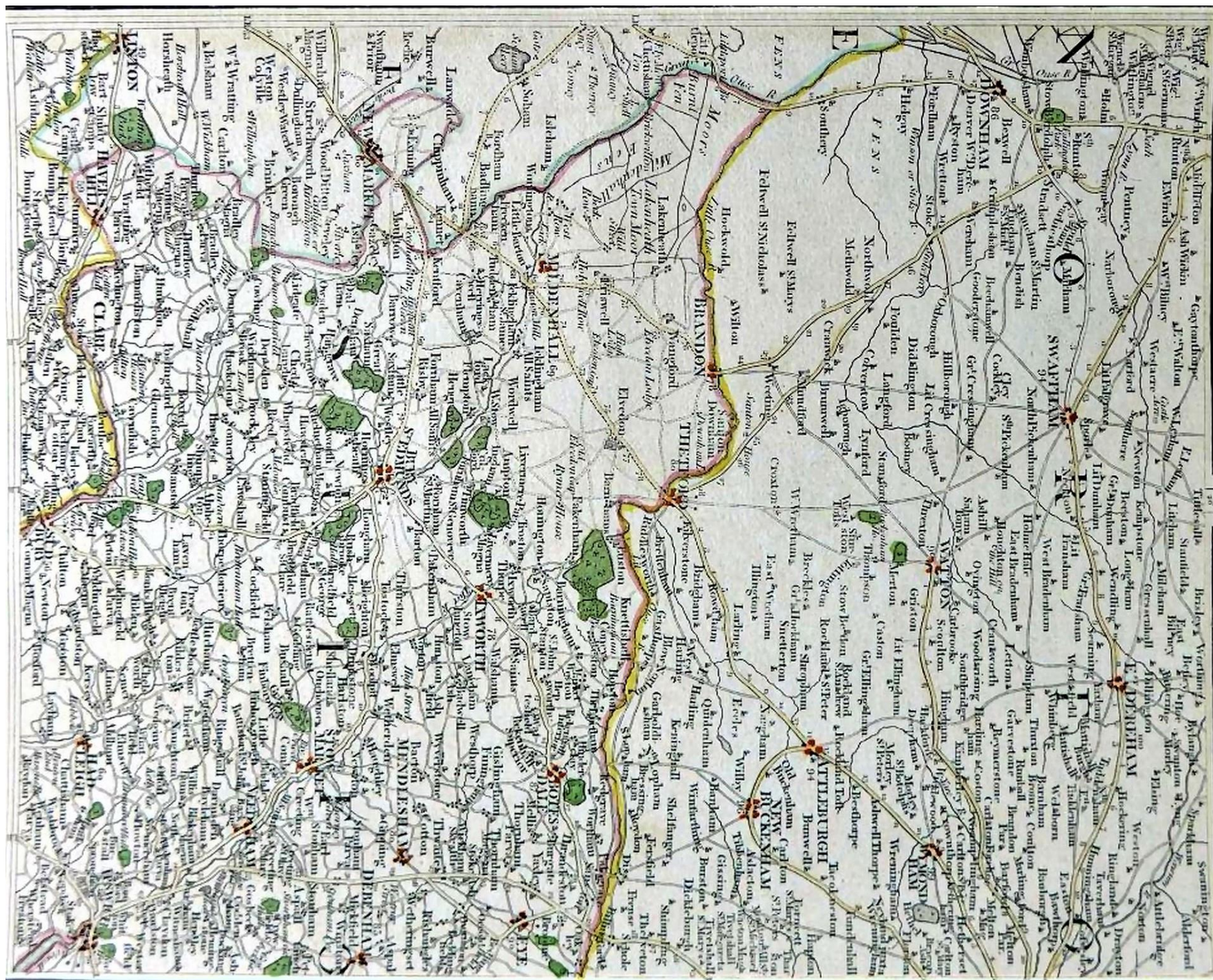
1787 The County of Suffolk John Hodkinson (Image courtesy of The British Library, King's Collection Maps).





1793 Suffolk John Cary in his New and Correct English Atlas New York Library Digital Collections.





1794 Suffolk and Norfolk John Cary in Cary's New Map of England and Wales.









1822 Suffolk Robert Creighton for (Samuel)Leigh's New Pocket Atlas).






1826 Suffolk Sidney Hall for Samuel Leigh in Leigh's New Atlas of England and Wales





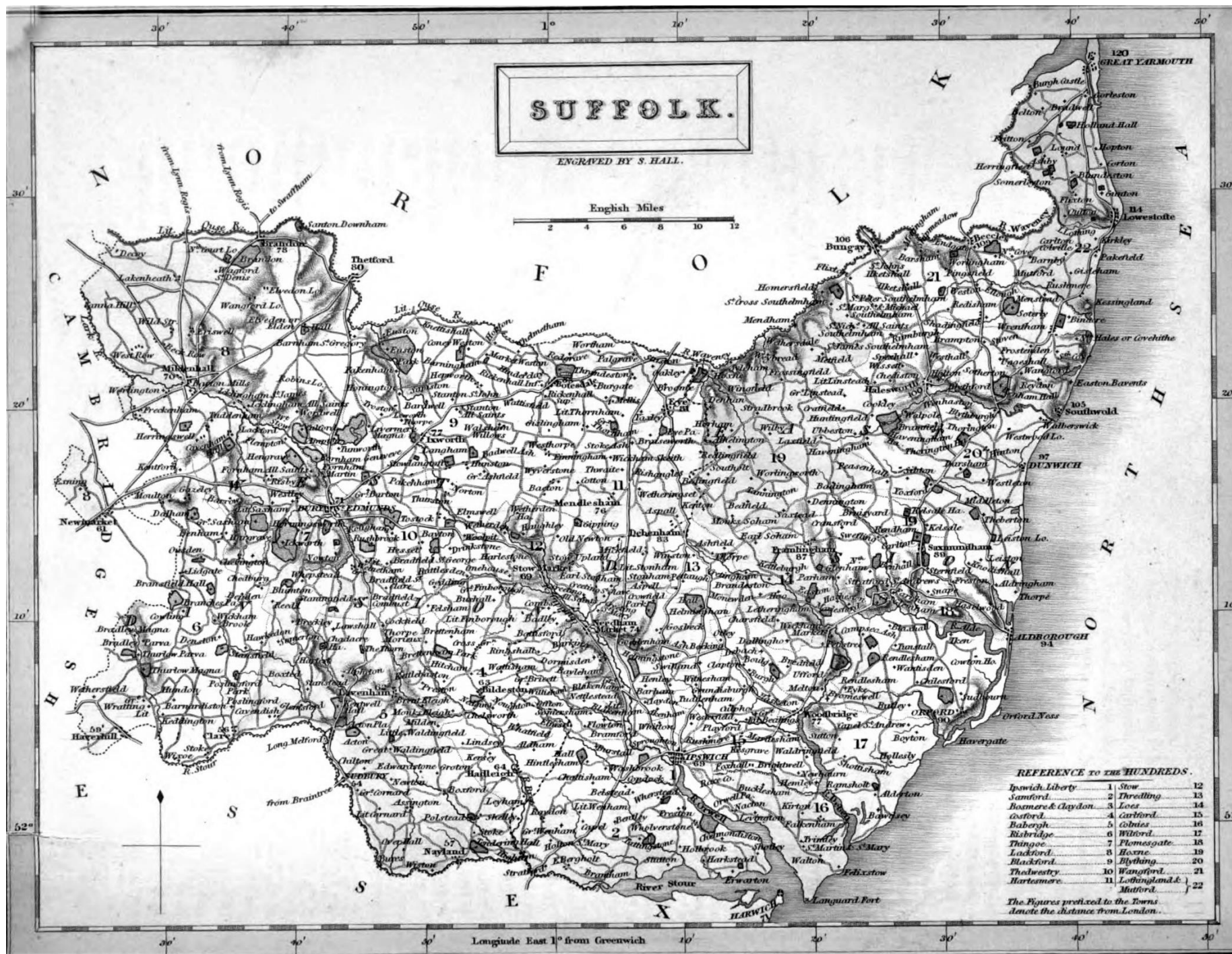
1828 Suffolk Ebdens Map of Suffolk





1834 Suffolk C. and J, Greenwood in Atlas of the Counties of England (Image courtesy of [www.davidrumsey.com](http://www.davidrumsey.com)).



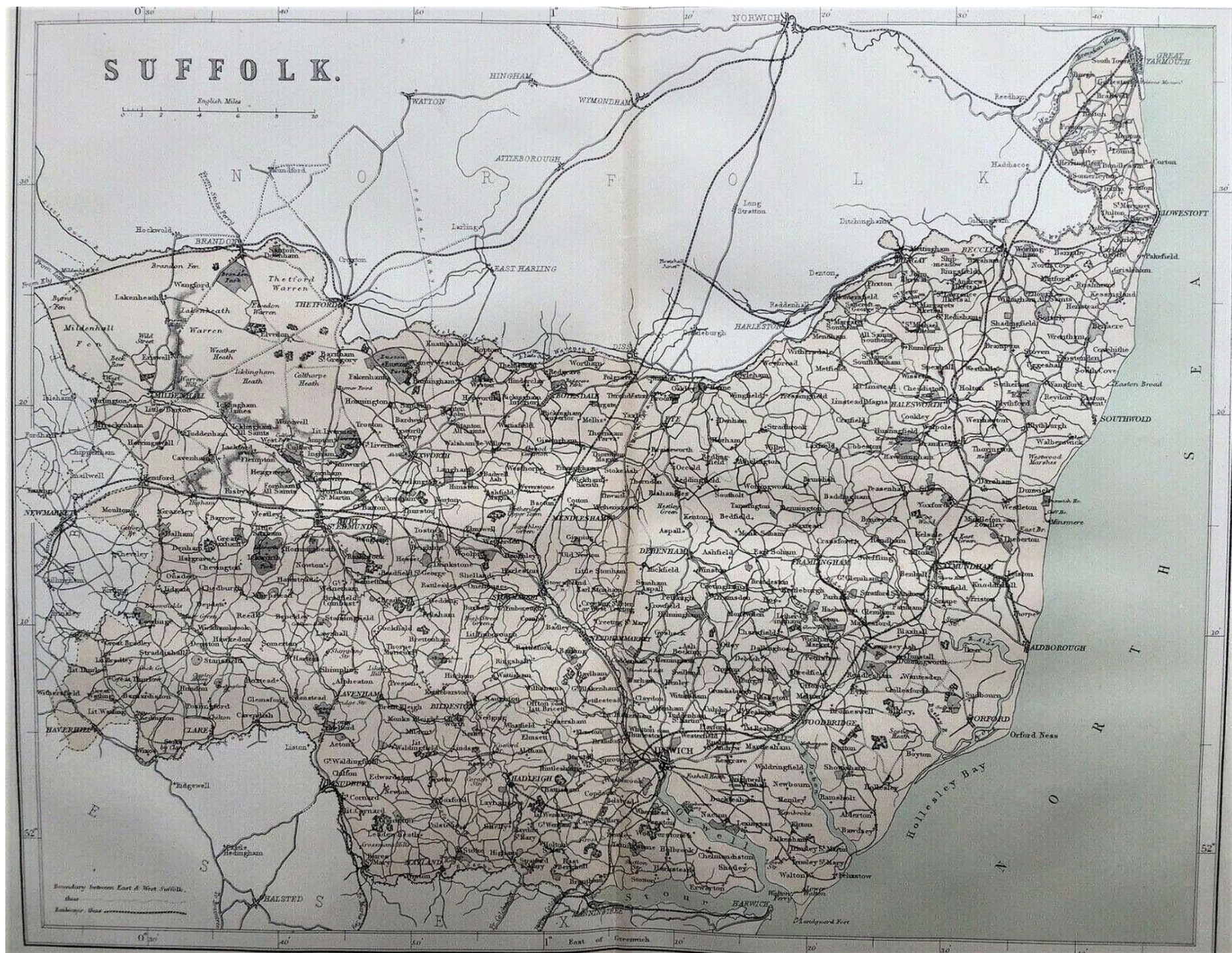


1836 Suffolk Samuel Hall in his New British Atlas



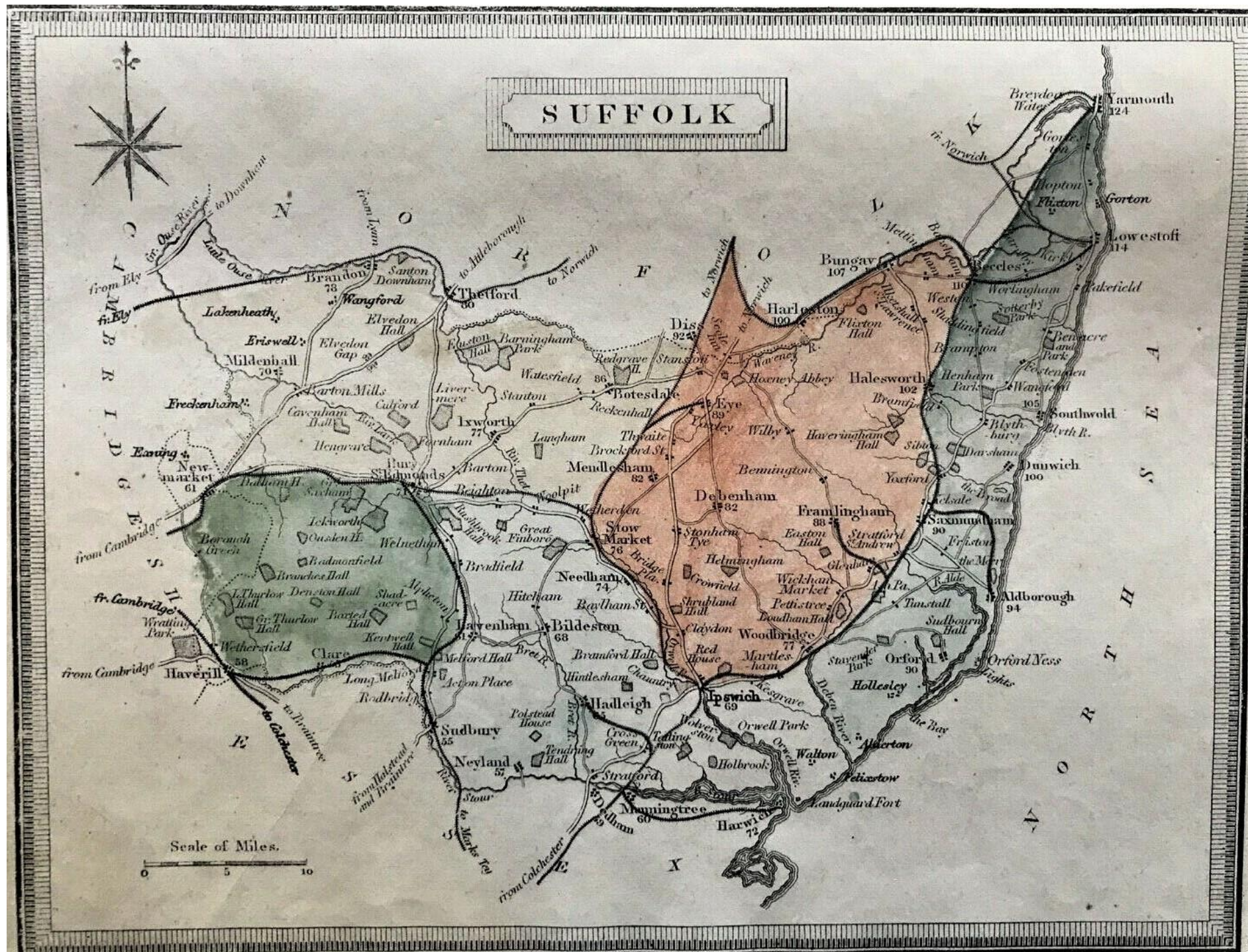






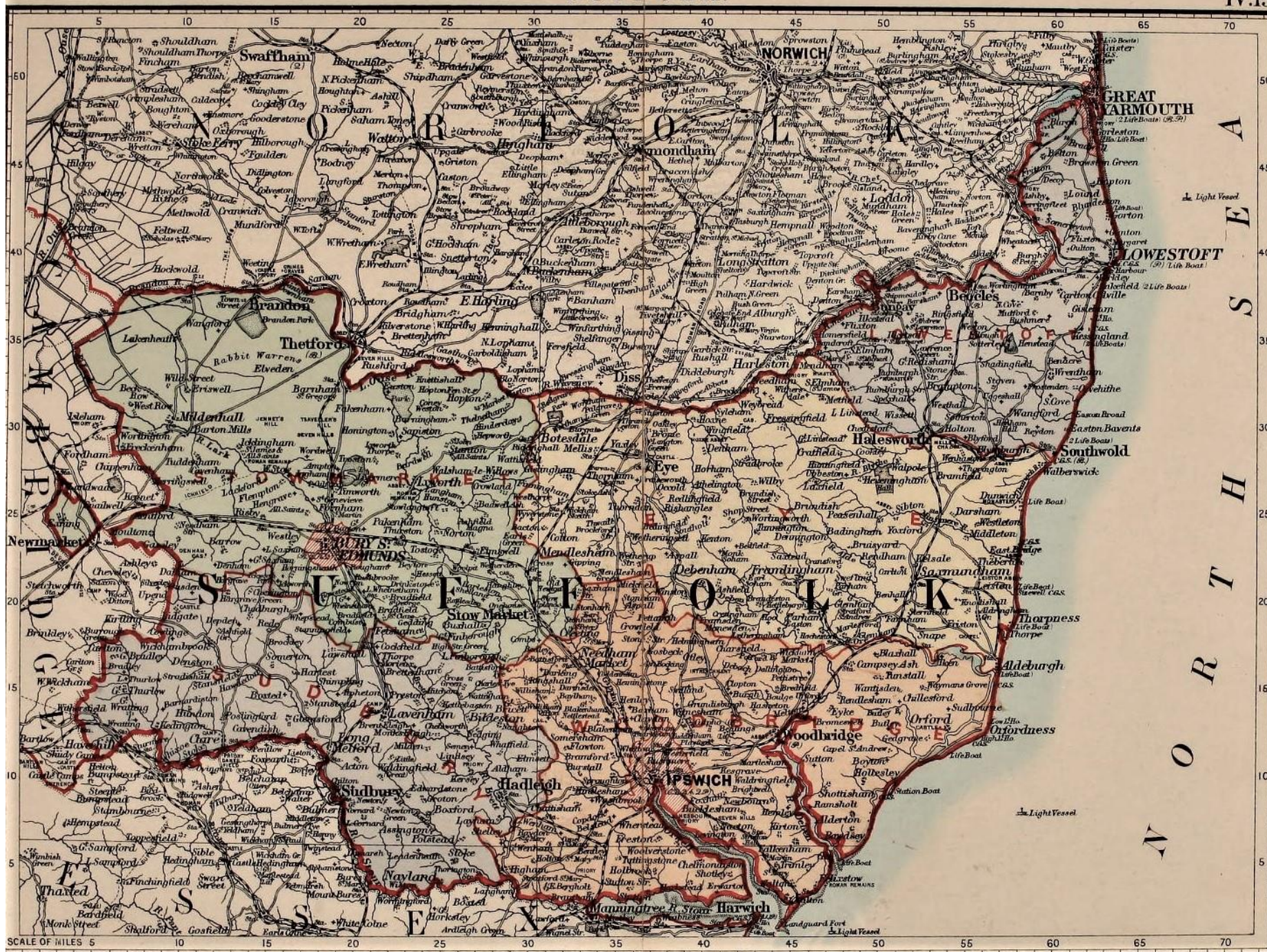
1868 Suffolk William Hughes





1875 Suffolk Henry Teesdale





1885 Suffolk Stanford's Parliamentary Atlas of England and Wales